



TC	11	Saint-Geniez	DISTANCE	SATURDAY
TC	11A	Digne-les-Bains - Tec. Zone & Regroup IN	47,21 km	SECTION 5
SS	11	Saint-Geniez / Thoard 1	AVERAGE	TIME
		20,79km	47,21 km/h	1h00

DISTANCE		DIRECTION	INFORMATION	km to TC
TOTAL	PARTIAL			
0,00	0,00		<b>START SS 11</b>     N 44°14.652' E 06°03.424'	47,21
1,24	1,24		 	45,97
4,07	2,83		  N 44°14.789' E 06°06.111'	43,14
6,51	2,44		   	40,70
6,95	0,44		  N 44°14.252' E 06°07.725'	40,26

SS 11



TC	11	Saint-Geniez	DISTANCE	SATURDAY
TC	11A	Digne-les-Bains - Tec. Zone & Regroup IN	47,21 km	SECTION 5
SS	11	Saint-Geniez / Thoard 1	AVERAGE	TIME
		20,79km	47,21 km/h	1h00

DISTANCE		DIRECTION	INFORMATION	km to TC
TOTAL	PARTIAL			
10,53	3,58	 6 <span style="float: right;">10,26</span>	<div style="border: 1px solid black; padding: 5px; display: inline-block;">Col Fontbelle Alt: 1304m</div>  N 44°12.910' E 06°08.834'	36,68
12,81	2,28	 7 <span style="float: right;">7,98</span>	<div style="border: 1px solid black; padding: 5px; display: inline-block;">Col d'Hysope Alt: 1236m</div>	34,40
14,53	1,72	 8 <span style="float: right;">6,26</span>	<div style="border: 1px solid black; padding: 5px; display: inline-block;">Mélan</div> <div style="border: 1px solid black; padding: 2px; display: inline-block; background-color: yellow;">D 3</div> <div style="display: flex; align-items: center;"> <div style="border: 1px solid black; padding: 2px; margin-right: 5px;">14</div> <div style="border: 1px solid black; padding: 2px; margin-right: 5px;">8</div> <div style="margin-right: 5px;">BARRAS</div> <div style="margin-right: 5px;">THOARD</div> </div>   N 44°11.845' E 06°08.098'	32,68
15,83	1,30	 9 <span style="float: right;">4,96</span>	<div style="border: 1px solid black; padding: 5px; display: inline-block; background-color: yellow;">D 17</div> <div style="border: 1px solid black; padding: 2px; display: inline-block;">CASTELLARD-MELAN 1</div> 	31,38
17,55	1,72	 10 <span style="float: right;">3,24</span>	 <div style="display: flex; align-items: center;"> <div style="border: 1px solid black; padding: 2px; margin-right: 5px;">BARRAS</div> <div style="border: 1px solid black; padding: 2px; margin-right: 5px;">11</div> <div style="margin-right: 5px;">THOARD</div> <div style="margin-right: 5px;">5</div> </div>  N 44°11.167' E 06°08.300'	29,66

SS 11



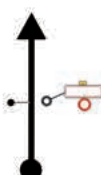

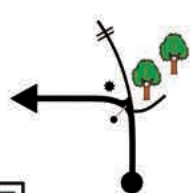

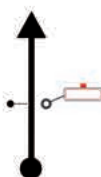



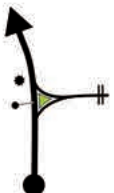

TC	11	Saint-Geniez	DISTANCE	SATURDAY
TC	11A	Digne-les-Bains - Tec. Zone & Regroup IN	47,21 km	SECTION 5
SS	11	Saint-Geniez / Thoard 1	AVERAGE	TIME
		20,79km	47,21 km/h	1h00

DISTANCE		DIRECTION	INFORMATION	km to TC
TOTAL	PARTIAL			
20,16	2,61			27,05
20,79	0,63		<b>FINISH SS 11</b> N 44°09.833' E 06°08.759'	26,42
21,36	0,57		<b>STOP SS 11</b> N 44°09.533' E 06°08.683'	25,85
21,42	0,06			25,79
23,02	1,60			24,19

SS 11






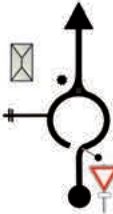

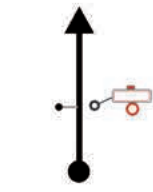


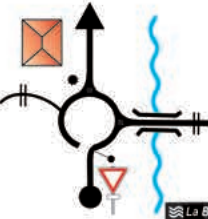




TC	11	Saint-Geniez	DISTANCE	SATURDAY
TC	11A	Digne-les-Bains - Tec. Zone & Regroup IN	47,21 km	SECTION 5
SS	11	Saint-Geniez / Thoard 1	AVERAGE	TIME
		20,79km	47,21 km/h	1h00

DISTANCE		DIRECTION	INFORMATION	km to TC
TOTAL	PARTIAL			
28,08	5,06	 16		19,13
33,64	5,56	 17		13,57
36,12	2,48	 18		11,09
36,54	0,42	 19		10,67
37,57	1,03	 20		9,64



TC	11	Saint-Geniez	DISTANCE	SATURDAY
TC	11A	Digne-les-Bains - Tec. Zone & Regroup IN	47,21 km	SECTION 5
SS	11	Saint-Geniez / Thoard 1	AVERAGE	TIME
		20,79km	47,21 km/h	1h00

DISTANCE		DIRECTION	INFORMATION	km to TC
TOTAL	PARTIAL			
37,84	0,27		 ! Speed Control 	9,37
41,26	3,42			5,95
42,94	1,68			4,27
45,30	2,36		 	1,91
45,43	0,13		 	1,78



TC	11	Saint-Geniez	DISTANCE		SATURDAY
TC	11A	Digne-les-Bains - Tec. Zone & Regroup IN	47,21 km		SECTION 5
SS	11	Saint-Geniez / Thoard 1	20,79km	AVERAGE	TIME
				47,21 km/h	1h00

DISTANCE		DIRECTION	INFORMATION	km to TC
TOTAL	PARTIAL			
46,63	1,20	<p>26</p> <p>La Bléone</p>	<p>BARCELONNETTE</p> <p>Centre Ville</p>	0,58
46,79	0,16	<p>27</p> <p>La Bléone</p>	<p>Centre Ville</p> <p>AUTRES DIRECTIONS</p> <p>NICE</p> <p>BARÈME</p> <p>Centre Ville</p> <p>Office de Tourisme</p>	0,42
46,99	0,20	<p>28</p> <p>La Bléone</p>	<p>Bis BARCELONNETTE</p> <p>BARLES</p> <p>Rond Point du 11 novembre</p>	0,22
47,15	0,16	<p>29</p> <p>Place du Tampinet</p>	Media Zone	0,06
47,21	0,06		<p>Technical Zone &amp; Regroup IN</p> <p>TC 11A</p>	0,00



N 44°05.517'  
E 06°13.883'